

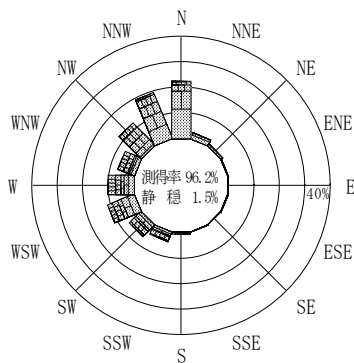
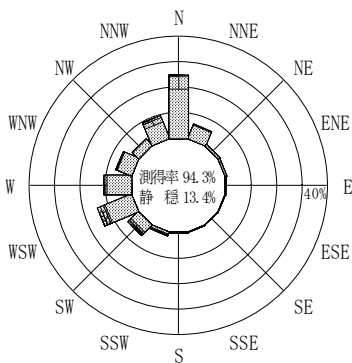
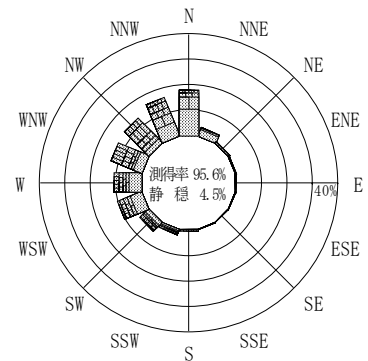
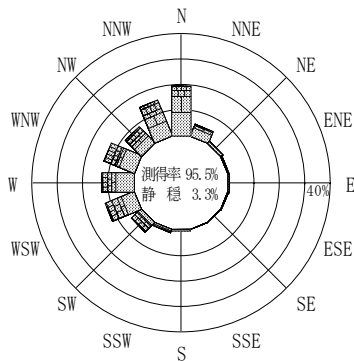
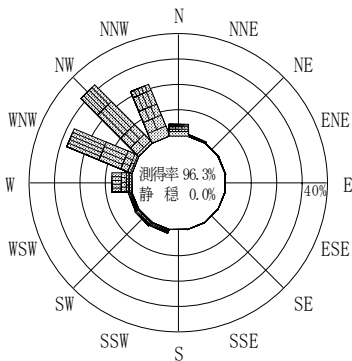
付表-A.4.62 秋田県沖 波高・波向別出現頻度統計 (2012年1月~2012年12月)

2012年 1月~2012年12月(年)

波高・波向階級別出現頻度表 (有義波)

観測地点: 秋田県沖

| 波高 | 波向 | NNE | NE | ENE | E | ESE | SE | SSE | S | SSW | SW | WSW | W | WNW | NW | NNW | N | 合計 |
|---------------|---------------|--------------|--------------|-------------|-------------|-------------|-------------|--------------|--------------|---------------|----------------|----------------|----------------|----------------|----------------|----------------|-----------------|------------------|
| 801~ | | | | | | | | | | | (2 0.0) | (2 0.0) | | | | | | (4 0.1) |
| 751~800 | | | | | | | | | | | (1 0.0) | | | (1 0.0) | | | | (2 0.0) |
| 701~750 | | | | | | | | | | | | | (1 0.0) | | | | | (1 0.0) |
| 651~700 | | | | | | | | | | | (1 0.0) | | (1 0.0) | | | | | (2 0.0) |
| 601~650 | | | | | | | | | | | | (1 0.0) | (1 0.0) | (4 0.1) | | (2 0.0) | | (8 0.2) |
| 551~600 | | | | | | | | | | | (3 0.1) | (2 0.0) | (8 0.2) | (7 0.2) | (2 0.0) | (2 0.0) | | (24 0.6) |
| 501~550 | (1 0.0) | | | | | | | | | | (2 0.0) | (3 0.1) | (6 0.1) | (15 0.4) | (3 0.1) | | (1 0.0) | (31 0.7) |
| 451~500 | | | | | | | | | | | | (5 0.1) | (13 0.3) | (11 0.3) | (9 0.2) | (3 0.1) | | (41 1.0) |
| 401~450 | | | | | | | | | (1 0.0) | (2 0.0) | (1 0.0) | (11 0.3) | (24 0.6) | (17 0.4) | (3 0.1) | | | (59 1.4) |
| 351~400 | (1 0.0) | | | | | | | | (1 0.0) | (4 0.1) | (8 0.2) | (16 0.4) | (32 0.8) | (25 0.6) | (16 0.4) | (1 0.0) | | (104 2.5) |
| 301~350 | | | | | | | | | (4 0.1) | (5 0.1) | (13 0.3) | (23 0.5) | (89 2.1) | (53 1.3) | (34 0.8) | (4 0.1) | | (225 5.4) |
| 251~300 | (2 0.0) | | | | | | | | (7 0.2) | (12 0.3) | (22 0.5) | (40 1.0) | (74 1.8) | (77 1.8) | (52 1.2) | (12 0.3) | | (298 7.1) |
| 201~250 | (3 0.1) | | | | | | | | (4 0.1) | (19 0.5) | (35 0.8) | (48 1.1) | (30 0.7) | (49 1.2) | (112 2.7) | (62 1.5) | (28 0.7) | (390 9.3) |
| 176~200 | | | | | | | | | (3 0.1) | (10 0.2) | (19 0.5) | (38 0.9) | (24 0.6) | (25 0.6) | (42 1.0) | (62 1.5) | (24 0.6) | (247 5.9) |
| 151~175 | (3 0.1) | (1 0.0) | (1 0.0) | | | | | | (1 0.0) | (5 0.1) | (12 0.3) | (28 0.7) | (24 0.6) | (26 0.6) | (59 1.4) | (40 1.0) | (44 1.0) | (244 5.8) |
| 126~150 | (13 0.3) | (2 0.0) | (1 0.0) | | | | (1 0.0) | | (4 0.1) | (7 0.2) | (14 0.3) | (26 0.6) | (27 0.6) | (18 0.4) | (42 1.0) | (74 1.8) | (75 1.8) | (304 7.2) |
| 101~125 | (12 0.3) | | (1 0.0) | | | | | | (1 0.0) | (13 0.3) | (21 0.5) | (29 0.7) | (22 0.5) | (23 0.5) | (36 0.9) | (89 2.1) | (121 2.9) | (368 8.8) |
| 76~100 | (22 0.5) | (7 0.2) | (2 0.0) | (1 0.0) | (1 0.0) | | (1 0.0) | | (4 0.1) | (11 0.3) | (30 0.7) | (53 1.3) | (47 1.1) | (29 0.7) | (24 0.6) | (110 2.6) | (149 3.5) | (491 11.7) |
| 51~75 | (46 1.1) | (7 0.2) | (3 0.1) | (3 0.1) | (1 0.0) | | | | (3 0.1) | (13 0.3) | (17 0.4) | (83 2.0) | (87 2.1) | (52 1.2) | (29 0.7) | (94 2.2) | (192 4.6) | (630 15.0) |
| 26~50 | (50 1.2) | (13 0.3) | (7 0.2) | (5 0.1) | (4 0.1) | | (2 0.0) | | (4 0.1) | (4 0.1) | (26 0.6) | (71 1.7) | (79 1.9) | (74 1.8) | (44 1.0) | (44 1.0) | (109 2.6) | (536 12.8) |
| 合計 | (153 3.6) | (30 0.7) | (15 0.4) | (9 0.2) | (6 0.1) | (0 0.0) | (4 0.1) | (24 0.6) | (95 2.3) | (206 4.9) | (433 10.3) | (460 11.0) | (553 13.2) | (574 13.7) | (687 16.4) | (760 18.1) | (4009 95.5) | |
| 有義波が25cm以下の回数 | | | | | | | | | | | | | | | | | | (190 4.5) |
| 合計 | | | | | | | | | | | | | | | | | | (4199 100.0) |



秋田県沖

波高(m)

3.00~

2.00~ 3.00

1.50~ 2.00

1.00~ 1.50

0.25~ 1.00

付図-A.2.62 秋田県沖 波高・波向別出現頻度図