

付表-A. 6. 23(a) 伊王島 f2周期帯領域における波高・波向階級別出現頻度統計

2009年 1月～2009年12月(年) 波向・波高階級別出現頻度表 (f2 : 16. 0～25. 6秒) 観測地点 : 伊王島

| 波高 | 波向 | NNE | NE | ENE | E | ESE | SE | SSE | S | SSW | SW | WSW | W | WNW | NW | NNW | N | 合計 |
|--------------|----|-------------|-------------|-------------|-------------|-------------|-------------|-------------|-------------|-------------|--------------|-------------|-------------|-------------|-------------|-------------|-------------|-----------------|
| 801～ | | | | | | | | | | | | | | | | | | 0 (0.0) |
| 751～800 | | | | | | | | | | | | | | | | | | 0 (0.0) |
| 701～750 | | | | | | | | | | | | | | | | | | 0 (0.0) |
| 651～700 | | | | | | | | | | | | | | | | | | 0 (0.0) |
| 601～650 | | | | | | | | | | | | | | | | | | 0 (0.0) |
| 551～600 | | | | | | | | | | | | | | | | | | 0 (0.0) |
| 501～550 | | | | | | | | | | | | | | | | | | 0 (0.0) |
| 451～500 | | | | | | | | | | | | | | | | | | 0 (0.0) |
| 401～450 | | | | | | | | | | | | | | | | | | 0 (0.0) |
| 351～400 | | | | | | | | | | | | | | | | | | 0 (0.0) |
| 301～350 | | | | | | | | | | | | | | | | | | 0 (0.0) |
| 251～300 | | | | | | | | | | | | | | | | | | 0 (0.0) |
| 201～250 | | | | | | | | | | | | | | | | | | 0 (0.0) |
| 176～200 | | | | | | | | | | | | | | | | | | 0 (0.0) |
| 151～175 | | | | | | | | | | | | | | | | | | 0 (0.0) |
| 126～150 | | | | | | | | | | | | | | | | | | 0 (0.0) |
| 101～125 | | | | | | | | | | | | | | | | | | 0 (0.0) |
| 76～100 | | | | | | | | | | | 3 (0.1) | | | | | | | 3 (0.1) |
| 51～75 | | | | | | | | | | | 7 (0.2) | | | | | | | 7 (0.2) |
| 26～50 | | | | | | | | | | | 14 (0.4) | 3 (0.1) | | | | | | 17 (0.5) |
| 合計 | | 0 (0.0) | 0 (0.0) | 0 (0.0) | 0 (0.0) | 0 (0.0) | 0 (0.0) | 0 (0.0) | 0 (0.0) | 0 (0.0) | 24 (0.8) | 3 (0.1) | 0 (0.0) | 0 (0.0) | 0 (0.0) | 0 (0.0) | 0 (0.0) | 27 (0.8) |
| 波高が25cm以下の回数 | | | | | | | | | | | | | | | | | | 3171 (99.2) |
| 合計 | | | | | | | | | | | | | | | | | | 3198 (100.0) |

付表-A. 6. 23(b) 伊王島 f3周期帯領域における波高・波向階級別出現頻度統計

2009年 1月～2009年12月(年) 波向・波高階級別出現頻度表 (f3 : 10. 7～14. 0秒) 観測地点 : 伊王島

| 波高 | 波向 | NNE | NE | ENE | E | ESE | SE | SSE | S | SSW | SW | WSW | W | WNW | NW | NNW | N | 合計 |
|--------------|----|-------------|-------------|-------------|-------------|-------------|-------------|-------------|-------------|--------------|---------------|--------------|-------------|--------------|-------------|-------------|-------------|-----------------|
| 801～ | | | | | | | | | | | | | | | | | | 0 (0.0) |
| 751～800 | | | | | | | | | | | | | | | | | | 0 (0.0) |
| 701～750 | | | | | | | | | | | | | | | | | | 0 (0.0) |
| 651～700 | | | | | | | | | | | | | | | | | | 0 (0.0) |
| 601～650 | | | | | | | | | | | | | | | | | | 0 (0.0) |
| 551～600 | | | | | | | | | | | | | | | | | | 0 (0.0) |
| 501～550 | | | | | | | | | | | | | | | | | | 0 (0.0) |
| 451～500 | | | | | | | | | | | | | | | | | | 0 (0.0) |
| 401～450 | | | | | | | | | | | | | | | | | | 0 (0.0) |
| 351～400 | | | | | | | | | | | | | | | | | | 0 (0.0) |
| 301～350 | | | | | | | | | | | | | | | | | | 0 (0.0) |
| 251～300 | | | | | | | | | | | | | | | | | | 0 (0.0) |
| 201～250 | | | | | | | | | | | | | | | | | | 0 (0.0) |
| 176～200 | | | | | | | | | | | | 1 (0.0) | | | | | | 1 (0.0) |
| 151～175 | | | | | | | | | | | 6 (0.2) | | | | | | | 6 (0.2) |
| 126～150 | | | | | | | | | | | 9 (0.3) | 1 (0.0) | | | | | | 10 (0.3) |
| 101～125 | | | | | | | | | | 1 (0.0) | 10 (0.3) | | | | | | | 11 (0.3) |
| 76～100 | | | | | | | | | | | 15 (0.5) | 1 (0.0) | | | | | | 16 (0.5) |
| 51～75 | | | | | | | | | | 4 (0.1) | 13 (0.4) | 2 (0.1) | | | | | | 19 (0.6) |
| 26～50 | | | | | | | | | | 17 (0.5) | 68 (2.1) | 35 (1.1) | 4 (0.1) | 11 (0.3) | | | | 135 (4.2) |
| 合計 | | 0 (0.0) | 0 (0.0) | 0 (0.0) | 0 (0.0) | 0 (0.0) | 0 (0.0) | 0 (0.0) | 0 (0.0) | 22 (0.7) | 121 (3.8) | 40 (1.3) | 4 (0.1) | 11 (0.3) | 0 (0.0) | 0 (0.0) | 0 (0.0) | 198 (6.2) |
| 波高が25cm以下の回数 | | | | | | | | | | | | | | | | | | 3000 (93.8) |
| 合計 | | | | | | | | | | | | | | | | | | 3198 (100.0) |

付表-A. 6. 23(c) 伊王島 f4周期帯領域における波高・波向階級別出現頻度統計

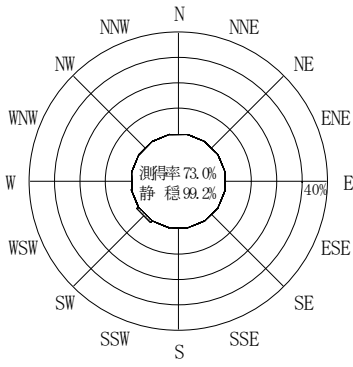
2009年 1月～2009年12月(年) 波向・波高階級別出現頻度表 (f4 : 8. 0～9. 8秒) 観測地点 : 伊王島

| 波高 | 波向 | NNE | NE | ENE | E | ESE | SE | SSE | S | SSW | SW | WSW | W | WNW | NW | NNW | N | 合計 | |
|---------|----|-------------|-------------|-------------|-------------|-------------|-------------|-------------|-------------|---------------|---------------|---------------|--------------|-------------|-------------|-------------|-------------|----------------|------------------|
| 801～ | | | | | | | | | | | | | | | | | | 0 (0.0) | |
| 751～800 | | | | | | | | | | | | | | | | | | 0 (0.0) | |
| 701～750 | | | | | | | | | | | | | | | | | | 0 (0.0) | |
| 651～700 | | | | | | | | | | | | | | | | | | 0 (0.0) | |
| 601～650 | | | | | | | | | | | | | | | | | | 0 (0.0) | |
| 551～600 | | | | | | | | | | | | | | | | | | 0 (0.0) | |
| 501～550 | | | | | | | | | | | | | | | | | | 0 (0.0) | |
| 451～500 | | | | | | | | | | | | | | | | | | 0 (0.0) | |
| 401～450 | | | | | | | | | | | | | | | | | | 0 (0.0) | |
| 351～400 | | | | | | | | | | | | | | | | | | 0 (0.0) | |
| 301～350 | | | | | | | | | | | | | | | | | | 0 (0.0) | |
| 251～300 | | | | | | | | | | | | | | | | | | 0 (0.0) | |
| 201～250 | | | | | | | | | | | 1 (0.0) | | | | | | | 1 (0.0) | |
| 176～200 | | | | | | | | | | | | | | | | | | 0 (0.0) | |
| 151～175 | | | | | | | | | | | 3 (0.1) | 1 (0.0) | | | | | | 4 (0.1) | |
| 126～150 | | | | | | | | | | | 16 (0.5) | 1 (0.0) | | | | | | 17 (0.5) | |
| 101～125 | | | | | | | | | | 4 (0.1) | 33 (1.0) | 5 (0.2) | | | | | | 42 (1.3) | |
| 76～100 | | | | | | | | | | 18 (0.6) | 53 (1.7) | 9 (0.3) | | | | | | 80 (2.5) | |
| 51～75 | | | | | | | | | | 28 (0.9) | 74 (2.3) | 40 (1.3) | 2 (0.1) | | | | | 144 (4.5) | |
| 26～50 | | | | | | | | | | 62 (1.9) | 108 (3.4) | 146 (4.6) | 24 (0.8) | 5 (0.2) | 1 (0.0) | | | 346 (10.8) | |
| 合計 | | 0 (0.0) | 0 (0.0) | 0 (0.0) | 0 (0.0) | 0 (0.0) | 0 (0.0) | 0 (0.0) | 0 (0.0) | 112 (3.5) | 288 (9.0) | 202 (6.3) | 26 (0.8) | 5 (0.2) | 1 (0.0) | 0 (0.0) | 0 (0.0) | 634 (19.8) | |
| | | | | | | | | | | | | | | | | | | 波高が25cm以下の回数 | 2564 (80.2) |
| | | | | | | | | | | | | | | | | | | 合計 | 3198 (100.0) |

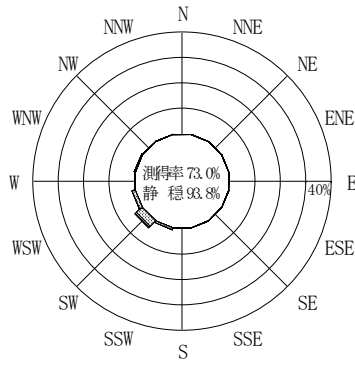
付表-A. 6. 23(d) 伊王島 f5周期帯領域における波高・波向階級別出現頻度統計

2009年 1月～2009年12月(年) 波向・波高階級別出現頻度表 (f5 : 5. 1～7. 5秒) 観測地点 : 伊王島

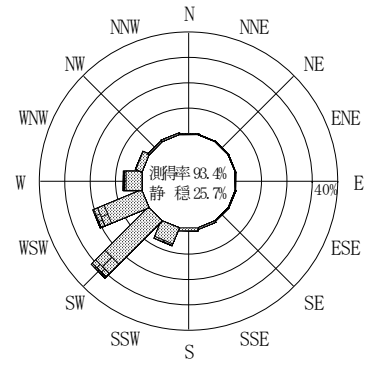
| 波高 | 波向 | NNE | NE | ENE | E | ESE | SE | SSE | S | SSW | SW | WSW | W | WNW | NW | NNW | N | 合計 | |
|---------|----|-------------|-------------|-------------|-------------|-------------|-------------|-------------|--------------|---------------|----------------|---------------|---------------|---------------|--------------|--------------|--------------|-----------------|------------------|
| 801～ | | | | | | | | | | | | | | | | | | 0 (0.0) | |
| 751～800 | | | | | | | | | | | | | | | | | | 0 (0.0) | |
| 701～750 | | | | | | | | | | | | | | | | | | 0 (0.0) | |
| 651～700 | | | | | | | | | | | | | | | | | | 0 (0.0) | |
| 601～650 | | | | | | | | | | | | | | | | | | 0 (0.0) | |
| 551～600 | | | | | | | | | | | | | | | | | | 0 (0.0) | |
| 501～550 | | | | | | | | | | | | | | | | | | 0 (0.0) | |
| 451～500 | | | | | | | | | | | | | | | | | | 0 (0.0) | |
| 401～450 | | | | | | | | | | | | | | | | | | 0 (0.0) | |
| 351～400 | | | | | | | | | | | | | | | | | | 0 (0.0) | |
| 301～350 | | | | | | | | | | | | | | | | | | 0 (0.0) | |
| 251～300 | | | | | | | | | | | | | | | | | | 0 (0.0) | |
| 201～250 | | | | | | | | | | | | | 1 (0.0) | 1 (0.0) | | | | 2 (0.1) | |
| 176～200 | | | | | | | | | | | 3 (0.1) | 1 (0.0) | 4 (0.1) | 10 (0.3) | 2 (0.1) | | | 20 (0.6) | |
| 151～175 | | | | | | | | | | 1 (0.0) | 10 (0.3) | 2 (0.1) | 5 (0.2) | 22 (0.7) | 10 (0.3) | | | 50 (1.6) | |
| 126～150 | | | | | | | | | | 6 (0.2) | 42 (1.3) | 4 (0.1) | 12 (0.4) | 21 (0.7) | 14 (0.4) | | | 99 (3.1) | |
| 101～125 | | | | | | | | | | 17 (0.5) | 69 (2.2) | 10 (0.3) | 15 (0.5) | 29 (0.9) | 11 (0.3) | | | 151 (4.7) | |
| 76～100 | | 1 (0.0) | | | | | | | 1 (0.0) | 41 (1.3) | 113 (3.5) | 21 (0.7) | 27 (0.8) | 19 (0.6) | 13 (0.4) | 1 (0.0) | | 237 (7.4) | |
| 51～75 | | | | 2 (0.1) | 1 (0.0) | 1 (0.0) | | | 7 (0.2) | 98 (3.1) | 169 (5.3) | 66 (2.1) | 39 (1.2) | 35 (1.1) | 15 (0.5) | 3 (0.1) | 4 (0.1) | 440 (13.8) | |
| 26～50 | | 5 (0.2) | | 2 (0.1) | 2 (0.1) | 1 (0.0) | 3 (0.1) | 7 (0.2) | 32 (1.0) | 129 (4.0) | 262 (8.2) | 165 (5.2) | 74 (2.3) | 38 (1.2) | 27 (0.8) | 13 (0.4) | 8 (0.3) | 768 (24.0) | |
| 合計 | | 6 (0.2) | 0 (0.0) | 4 (0.1) | 3 (0.1) | 2 (0.1) | 3 (0.1) | 7 (0.2) | 40 (1.3) | 292 (9.1) | 668 (20.9) | 269 (8.4) | 177 (5.5) | 175 (5.5) | 92 (2.9) | 17 (0.5) | 12 (0.4) | 1767 (55.3) | |
| | | | | | | | | | | | | | | | | | | 波高が25cm以下の回数 | 1431 (44.7) |
| | | | | | | | | | | | | | | | | | | 合計 | 3198 (100.0) |



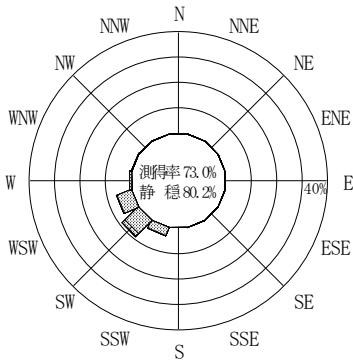
(f2 : 16.0~25.6秒)
2009年 1月~2009年12月



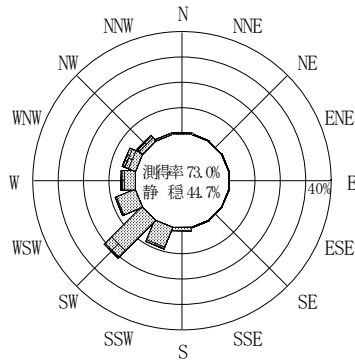
(f3 : 10.7~14.0秒)
2009年 1月~2009年12月



(全周期帯)
2009年 1月~2009年12月




(f4 : 8.0~9.8秒)
2009年 1月~2009年12月



(f5 : 5.1~7.5秒)
2009年 1月~2009年12月

伊王島



付図-A.3.23 伊王島 波高・波向別出現頻度図 (f2, f3, f4, f5, 全周期帯)